

Remote Sensing for Ecosystem Assessment

Elena Khorokhorina

Department of the Environmental
management, Moscow State University

Directions of Researches:

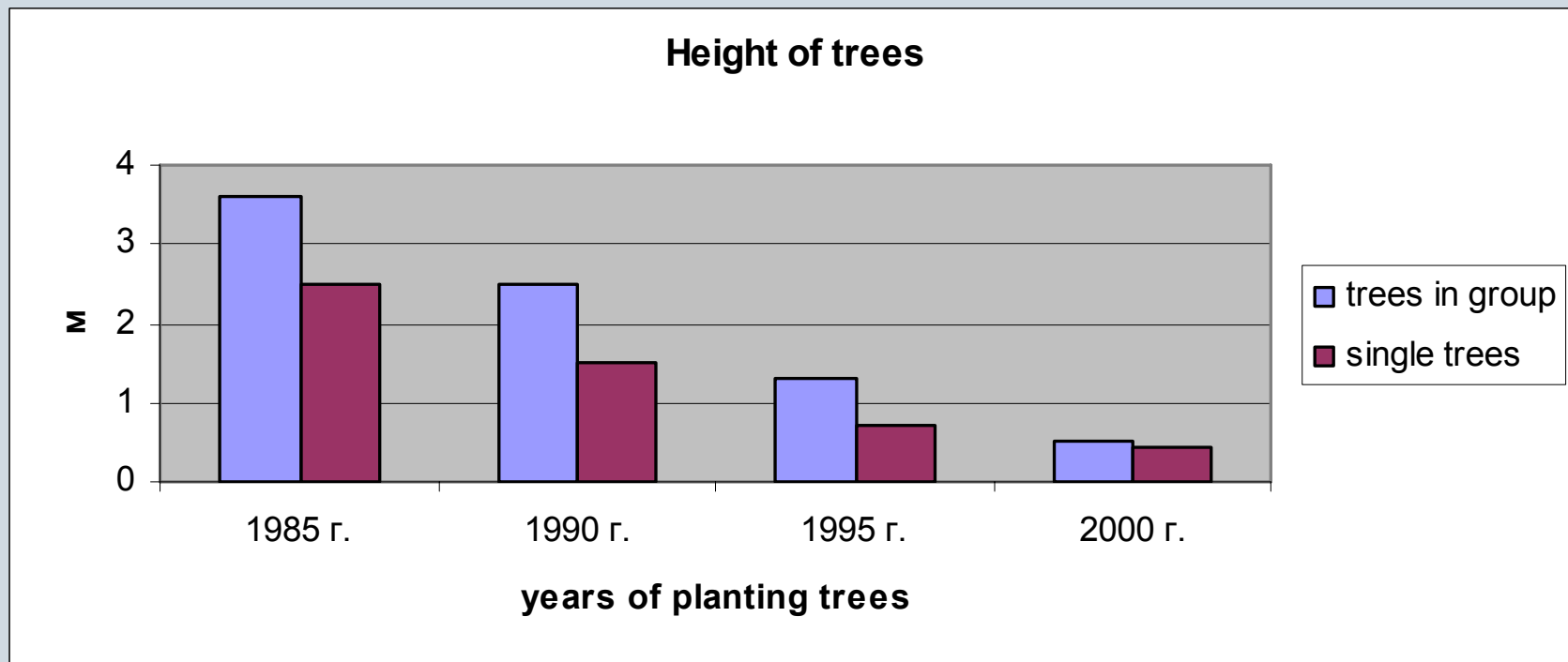
- 1. Impact of non-ferrous metallurgy on ecosystems
- 2. Methodology for diagnostics of ecosystem (phytocenotic and geochemical criteria of ecosystem changes under industrial impact)
- 3. Development of satellite image interpretation methods for mapping the consequences of industrial impact
- 4. Assessment of the desert seaside ecosystems in Kola Peninsula (Terskiy coast of the White Sea)

The aim of research –

assessment of desert seaside
ecosystems in Terskiy coast of
The White Sea

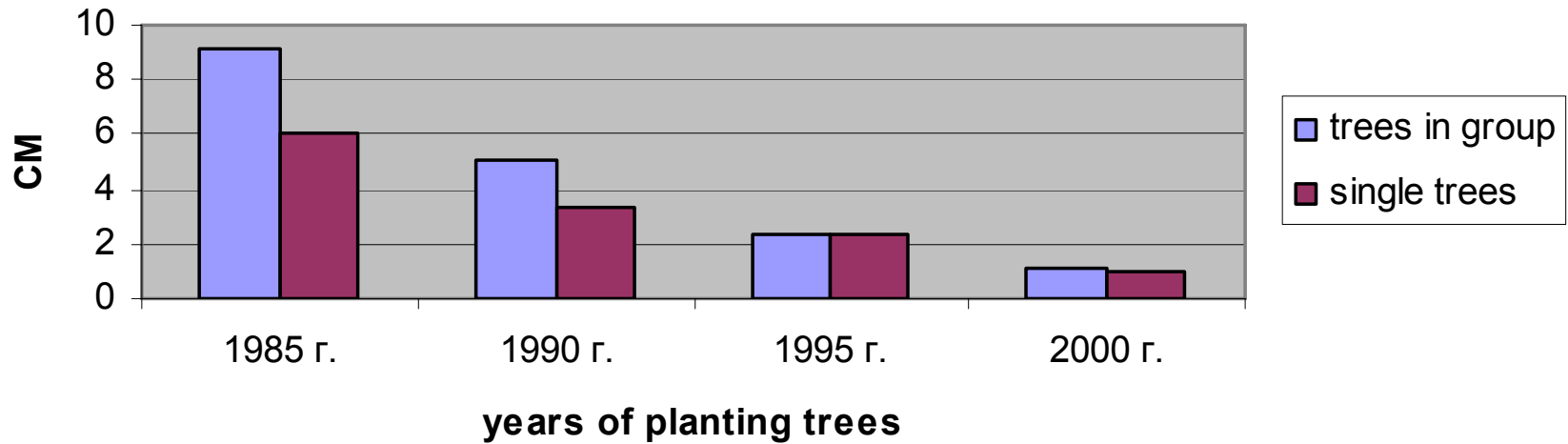
Results

Height of the trees

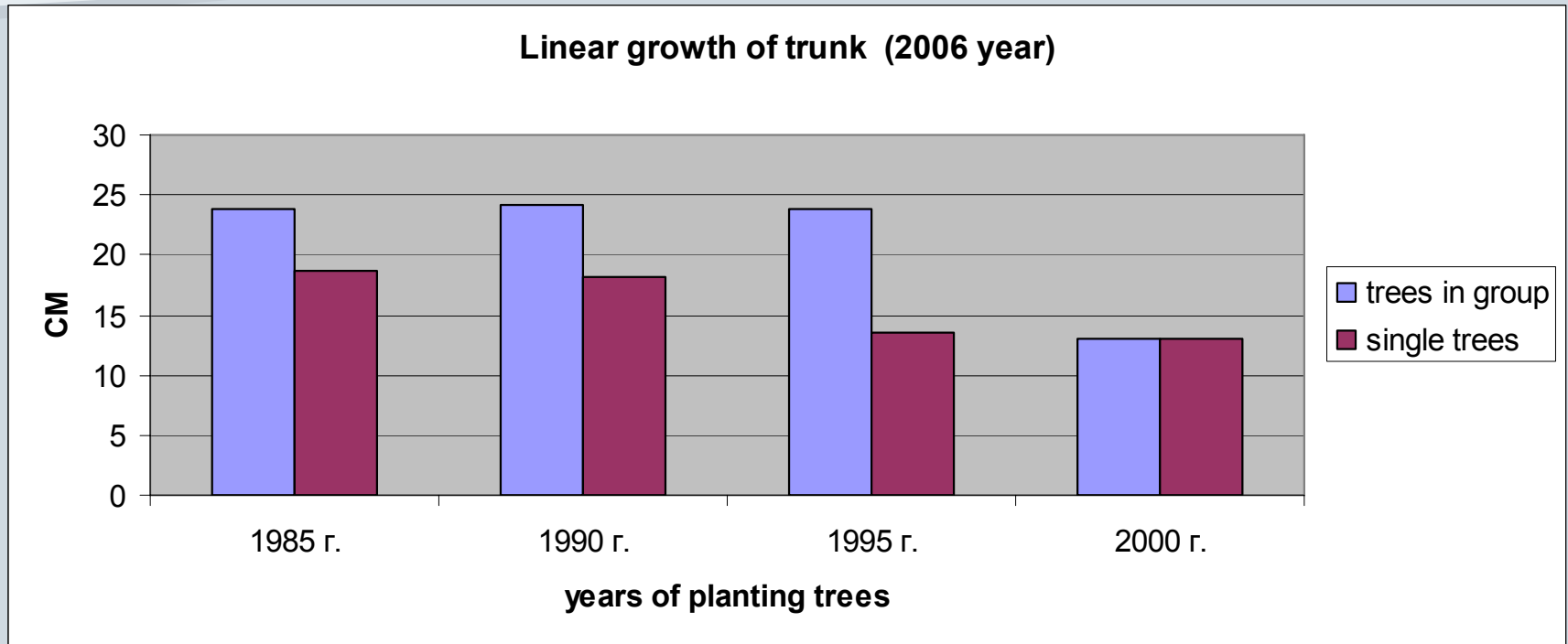


Results

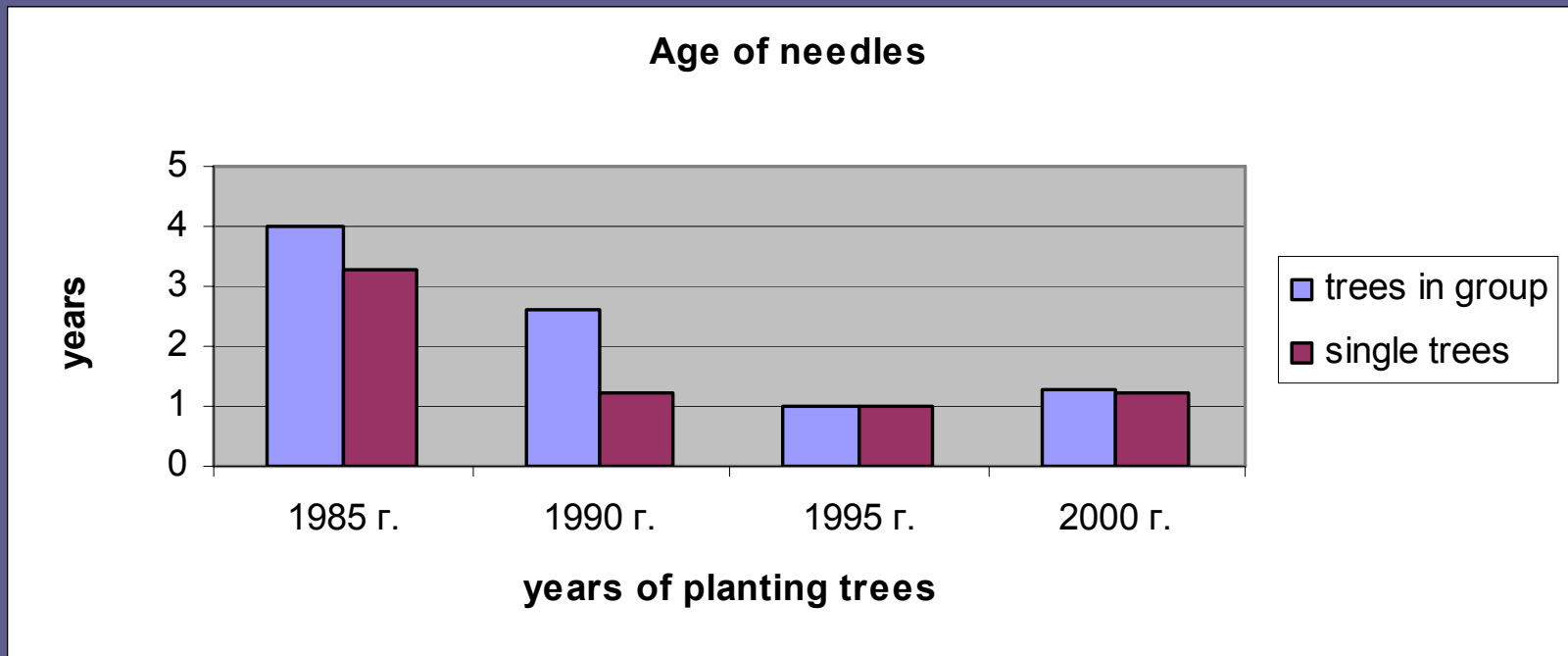
Diameter of a trunk at the root of tree



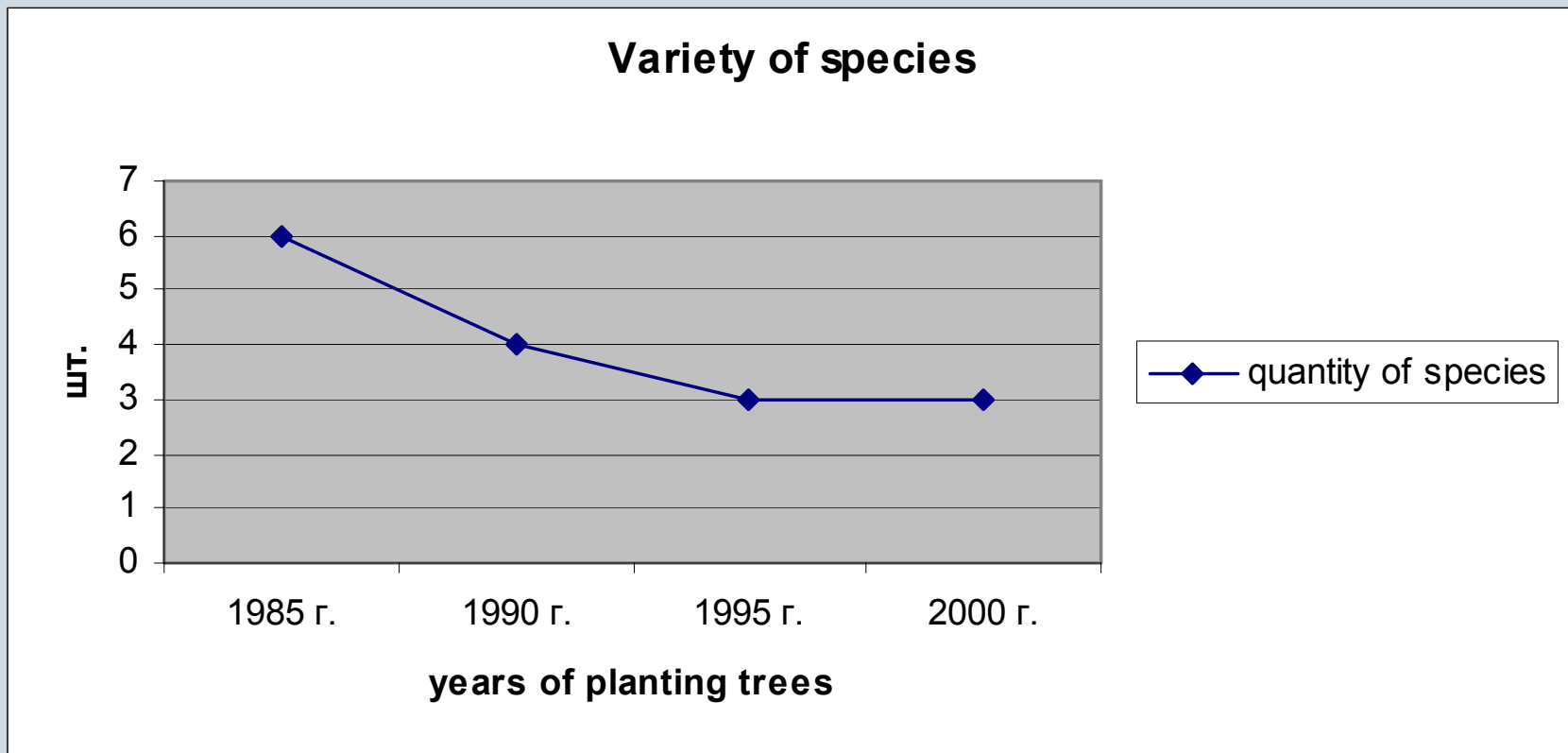
Results



Results



Results



Planting of 1985 year



Trees in group, 1985 year



Trees in group, 1990



Single trees, 1990



Trees in group, 1995



Single trees, 1995



Trees in group, 2000



Single trees, 2000



**Е.И.Голубева, У.Г.Рис, В.И.Кравцова, А.В. Краснушкин, О.В.Тутубалина,
А.В.Говорова, Е.А.Шипигина, Е.В.Хорохорина**

**Дистанционные методы для оценки состояния экосистем
на примере Кольского полуострова
Учебное пособие для летней полевой школы**

под редакцией А.П.Капицы, Ю.Ф.Книжникова, В.И.Кравцовой





Thank you